



























Alan Wood Reserve

63 Hendon Avenue, Ōwairaka

Accessible information: The Albert-Eden Local Board are working towards improving accessibility in Alan Wood Reserve. All park features on the map which are yellow in the legend are accessible.

Pae tohu / Legend

	Park land		Fence
	Bush area / trees		Lighting
	Buildings		Signalised pedestrian crossing
	Te Auaunga (Oakley Creek)		Bus stop
	Accessible shared pedestrian / cycle route - Waterview Path		Bus route
	Accessible path		Parking
	Path in adjacent park		Railway line
	Steep path >1:12		Accessible seat
	Accessible track (gravel)		Seat
	Steep track (gravel) >1:12		Playground
	Steps		Accessible basketball half court
	Bridge		Sports field



Alan Wood Reserve

