




























Archibald Park

109 Archibald Road, Kelston

Accessible information: The Whau Local Board are working towards improving accessibility in Archibald Park. All park features on the map which are yellow in the legend are accessible.

Pae tohu / Legend

	Park land		Accessible Toilets
	Bush area / trees		Accessible changing rooms
	Internal park road / parking		Bus stop
	Buildings		Bus route
	Overland flow path		Accessible picnic table
	Accessible route		Accessible seat
	Te Whau Pathway		Parking
	Proposed Te Whau Pathway		Accessible playground
	Accessible path		Sports field
	Steep path >1:12		Boat ramp
	Bridge		Proposed Waka ama shed
	Bollard and chain barrier		Proposed basketball half court
	Lighting		



Archibald Park

