





























Āmio / Blockhouse Bay Beach Reserve

69-79 Endeavour Street, Blockhouse Bay

Accessible information: The Whau Local Board are working towards improving accessibility in Āmio / Blockhouse Bay Beach Reserve. All park features on the map which are yellow in the legend are accessible.

Pae tohu / Legend

- | | | | |
|---|---------------------------------------|---|------------------------------|
|  | Park land |  | Bus route |
|  | Bush area/trees |  | School bus route |
|  | Buildings |  | Accessible picnic table |
|  | Accessible route |  | Picnic table |
|  | Te Ara o Tiriwa |  | Accessible seat |
|  | Accessible path |  | Seat |
|  | Steep path >1:12 |  | Accessible drinking fountain |
|  | Path with uneven surface |  | Parking |
|  | Steps |  | Playground |
|  | Bollard / light pole restricts access |  | Accessible barbecue |
|  | Lighting |  | Boat ramp |
|  | Accessible Toilets |  | Swimming |
|  | Bus stop |  | Blockhouse Bay Boat Club |



Āmio / Blockhouse Bay Beach Reserve

