


































Craigavon Park

85 Connaught Street, Blockhouse Bay

Accessible information: The Whau Local Board are working towards improving accessibility in Craigavon Park. All park features on the map which are yellow in the legend are accessible.

Pae tohu / Legend

| | | | | | |
|-------------------------------------------------------------------------------------|-----------------------------|-------------------------------------------------------------------------------------|----------------------------|---------------------------------------------------------------------------------------|------------------------------------------------------------------|
|  | Park land |  | Steep track (gravel) >1:12 |  | Accessible seat |
|  | Bush area / trees |  | Step |  | Seat |
|  | Internal park road/ parking |  | Fence |  | Accessible drinking fountain |
|  | Buildings |  | Gate |  | Accessible parking |
|  | Accessible route |  | Bridge |  | Parking |
|  | Te Whau Pathway |  | Pedestrian refuge island |  | Accessible playground |
|  | Proposed Te Whau Pathway |  | Accessible toilets |  | Accessible barbecue |
|  | Accessible path |  | Bus stop |  | Dog training area/ Dogs under control off a leash at any time |
|  | Path in adjacent park |  | Bus route |  | Fitness equipment |
|  | Steep path >1:12 |  | School bus route | | |
|  | Accessible track (gravel) |  | Picnic table | | |



Craigavon Park

