






































Cranwell Park

20 Alderman Drive, Henderson

Accessible information: The Henderson-Massey Local Board are working towards improving accessibility in Cranwell Park. All park features on the map which are yellow are accessible.

Pae tohu / Legend

	Park land		Steep path >1:12		Accessible parking
	Bush area / trees		Path in adjacent park		Parking
	Internal park road / parking		Stairs		Accessible picnic table
	Buildings		Stairs with handrail		Picnic table
	No general public access to leased area		Obstacle in path		Seat
	Accessible route		Bridge		Accessible bicycle stands
	Opanuku Stream shared path		Fence		Henderson Bowling Club
	Henderson Creek shared path		Lighting		Henderson Croquet Club
	Accessible path		Signalised pedestrian crossing		Zeal West
	Accessible track (gravel)		Pedestrian crossing		Community Waitakere
	Boardwalk (no handrail)		Pedestrian refuge		Heritage Pear Orchard
			Bus stop		
			Bus route		



Cranwell Park

