




























# Eric Armishaw Park

117 Walker Road, Point Chevalier

**Accessible Information:** The Albert-Eden Local Board are working towards improving accessibility in Eric Armishaw Park. All park features on the map which are yellow in the legend are accessible.

## Pae tohu / Legend

	Park land		Steps
	Bush area / trees		Bus stop
	Internal park road / parking		Bus route
	Buildings		Accessible parking
	Accessible route		Parking
	Eric Armishaw to Waterview shared cycle / pedestrian path		Accessible toilets
	Northwestern cycleway / shared path		Accessible seat
	Accessible path		Seat
	Accessible track (gravel)		Picnic table
	Steep track (gravel) >1:12		Shower
	Bridge		Accessible playground
	Boardwalk bridge (no handrail)		Playground
	Uneven path surface / drop		Accessible bike racks



# Eric Armishaw Park

