
































Falls Park and Pioneer Park

22 and 9 - 15 and Alderman Drive, Henderson

Accessible information: The Henderson-Massey Local Board are working towards improving accessibility in Falls Park and Pioneer Park. All park features on the map which are yellow are accessible.

Pae tohu / Legend

	Park land		Stairs with handrail		Parking
	Bush area / trees		Obstacle in path		Picnic table
	Internal park road / parking		Bridge		Seat
	Buildings		Lighting		Accessible drinking fountain
	No general public access to leased area		Signalised pedestrian crossing		Sculpture / statue
	Accessible route		Pedestrian crossing		Community noticeboard
	Accessible path		Rotunda / shelter		The Falls Bistro
	Steep path >1:12		Accessible toilets		Te Puna Village (Art Gallery, Bike Hub, Markets)
	Path in adjacent park		Bus stop		
	Stairs		Bus route		
			Accessible parking		



Falls Park and Pioneer Park



Cranwell Esplanade

Cranwell Park

West Wave Pool and Leisure Centre

Tui Glen Reserve

McLeods Crossing

Falls Park

Pioneer Park

Edmonton Road

Edmonton Road

Waitakere Lane

Waitakere Central Library

Trading Place

SCALE

0 15 30m

14T 14W 120
131 133 134
138 141 142
143 146

134
138
146