
































Harold Moody Reserve

44 Glendale Road, Glen Eden

Accessible information: The Waitākere Ranges Local Board are working towards improving accessibility in Harold Moody Reserve. All park features on the map which are yellow are considered accessible.

Pae tohu / Legend

	Park land		Fence		Accessible seat
	Bush area / trees		Bollards		Seat
	Roads		Bollard and chain fence		Playground
	Buildings		Pedestrian crossing		Sports fields
	Accessible path		Pedestrian refuge island		Softball field
	Steep path >1:12				Netball courts
	Path in adjacent park		Accessible toilets / changing rooms		Glenora Eagles Softball Club
	Stairs		Bus stop / bus route		Glen Eden Community and Recreation Centre War Memorial Hall
	Stairs with handrail		Accessible parking		
	Bridge		Parking		Gates closed 9pm - 7am
	Lighting				



Harold Moody Reserve

