

Melville Park

Accessible Map

Accessible Information




Melville Park is well connected with accessible footpaths however there are some steps and some paths are steep in places. The accessible toilet is located off Saint Andrews Road. The surface of the playground is cushion fall (bark) and is not fenced.

This map indicates which facilities and amenities are accessible. All park features on the map which are orange in the key are accessible.

The Albert-Eden Local Board are working towards improving accessibility in this park, and the map will be updated as accessibility improvements are made.

Legend:




-  Melville Park
-  Buildings
-  Bush area/trees
-  Greenway
-  Coast to Coast Walkway
-  Kate Sheppard Walkway
-  Accessible path
-  Accessible shared vehicle/ pedestrian path
-  Steep path >1:12
-  Inaccessible path due to gradient or stairs
-  Steps

-  Pedestrian Crossing
-  Lighting
-  No general public access to leased area

Accessible facilities:

-  Bus stop
-  Toilets
-  Seat

Other facilities:

-  Parking
-  Picnic table
-  Seat

-  Playground
-  Drinking fountain
-  Cricket pitch
- PF** Cricket and playing fields
- TN** Cricket training nets
-  Signalised intersection
- 1** Melville Park Cricket Pavillion (Bookable)
- 2** Epsom Remuera Croquet Club
- 3** Epsom Community Centre (Bookable)
- 000** Bus route
- 000** School bus route



Auckland University
Faculty of Education
Early Childhood Centre

Kohia Terrace
School

Auckland Normal
Intermediate

Private access
road for schools

Kohia Terrace

Woodhall Rd

Disraeli St

St Andrews Rd

Kimberley St

Gillies Ave

King George Ave

The Drive

Windmill Park

Map Scale (metres)
0 30