

# Potters Park

## Accessible Map
























### Accessible Information

Potters Park is well connected with accessible footpaths which are flat or gradually sloping. The accessible toilet is located off Balmoral Road. The surface of the playground is Matta Tiles which make most of the equipment (including the splash pad) accessible. The playground area is fenced along Balmoral Road and accessible seating is provided.

This map indicates which facilities and amenities are accessible. All park features on the map which are yellow in the key are accessible. The Albert-Eden Local Board are working towards improving accessibility in this park, and the map will be updated as accessibility improvements are made.



### Legend:

	Potters Park	<b>Accessible facilities:</b>			Seat
	Buildings		Bus stop		Signalised intersection
	Bush area/trees		Toilets and changing rooms		Learn to ride path
	Accessible path		Seat		band rotunda
	Path with uneven surface/ cross slope		Playground and splash pad		Bus route
	Steep path >1:12		Basketball court		School bus route
	Gate	<b>Other facilities:</b>			
	Fence/ stone wall		Parking		
	Steps		Picnic table		
	Lighting				



To 510 Dominion Rd Bus Stop

- 25B 25L
- 252 253
- Outer Link

Map Scale (metres)  
0 30