






























Ranui Domain

16 Robertson Road, Ranui

Accessible information: The Henderson-Massey Local Board are working towards improving accessibility in Ranui Domain. All park features on the map which are yellow are accessible.

Pae tohu / Legend

	Park land		Bus stop
	Bush area / trees		Bus route
	Internal park road / parking		Train line
	Buildings		Accessible parking
	Accessible route		Parking
	Accessible path		Picnic table
	Accessible track (gravel)		Seat
	Steep path >1:12		Accessible drinking fountain
	Path in adjacent park		Accessible playground
	Bridge		Sports fields
	Boardwalk bridge (no handrail)		Accessible fitness equipment
	Pedestrian refuge island		Waitemata Seagulls Rugby League Club
	Lighting		Gates open 7am to 9pm
	Accessible toilets		



Ranui Domain

