








































Royal Reserve

5 Beauchamp Drive, Massey

Accessible information: The Henderson-Massey Local Board are working towards improving accessibility in Royal Reserve. All park features on the map which are yellow are accessible.

Pae tohu / Legend

	Park land		Obstacle in path		Seat
	Bush area / trees		Bridge		Accessible barbecue
	Internal park road / parking		Boardwalk (no handrail)		Accessible drinking fountain
	Buildings		Fence		Accessible playground
	No general public access to leased area		Pedestrian crossing		Playground
	Accessible route		Accessible shelter		Sports fields
	Accessible path		Pedestrian refuge		Accessible basketball court
	Steep path >1:12		Accessible toilets / changing rooms		Accessible fitness equipment
	Accessible track		Bus stop / bus route		Accessible bicycle stands
	Steep track >1:12		Accessible parking		Learn to ride track
	Path in adjacent park		Parent parking		Gates close 9pm - 7am
	Stairs		Parking		
	Stairs with handrail		Accessible picnic table		



Royal Reserve

