








































Sister Rene Shadbolt Park

130 Portage Road, Green Bay

Accessible information: The Whau Local Board are working towards improving accessibility in Sister Rene Shadbolt Park. All park features on the map which are yellow in the legend are accessible.

Pae tohu / Legend

	Park land		Path in adjacent park		Accessible seat
	Bush area / trees		Steps		Seat
	Buildings		Drop-off zone		Accessible parking
	Stream		Lighting		Parking
	Accessible route		Fence		Accessible bicycle stands
	Te Whau Pathway		Bollard / chain barrier		Drinking fountain
	Proposed Te Whau Pathway		Bridge		Playground
	On-road cycleway		Pedestrian refuge island		Accessible basketball 1/2 court
	Accessible path		Accessible toilets		Accessible skate park
	Accessible track (gravel)		Accessible changing rooms		Sports fields
	Steep track (gravel) >1:12		Bus stop		Suburbs Rugby Football Club
	Accessible boardwalk		Bus route		Trees for babies
			School bus route		



Sister Rene Shadbolt Park



Titirangi
Golf Club

↑
To Bolton Street

008
68

Lucknow Place

Heaphy Street

Golf Road

Sister Rene
Shadbolt Park

Caledonian Place

Connell Street

Armagh Road

Kinross Street

To 4 Godley Road

006
008
011
195
209

SCALE

0 25 50m

Craigavon Park

